



HIGH SCHOOL BOUNDARY ADJUSTMENT Public Forum

April 2, 2018



BACKGROUND INFO



December Annual Enrollment Review and Report

GRADES 9-12 GROWTH/FACILITIES*

SCHOOL	CAPACITY (85-110%)	17/18	18/19	19/20	20/21	21/22	22/23
A&M CONSOL HS <i>(2,350)</i>	1,998 - 2,585	<u>1,713</u>	<u>1,753</u>	<u>1,796</u>	<u>1,876</u>	2,005	2,072
COLLEGE STATION HS <i>(1,950)</i>	1,658 - 2,145	1,996	2,037	<u>2,149</u>	<u>2,193</u>	<u>2,315</u>	<u>2,508</u> ★

**with LOW CHARTER Impact*

GRADES 9-12 COMPARABILITY

CAMPUS <i>(GF)</i>	EDA PEIMS OCT 2017	VARIANCE > 12% (FC LOCAL)
A&M CONSOL HS <i>(229)</i>	34.56% <i>(31.99%)</i>	<u>14.33%</u>
COLLEGE STATION HS <i>(233)</i>	20.23% <i>(22.44%)</i>	



BOUNDARY ADJUSTMENT PROCESS

BOUNDARY ADJUSTMENT PROCESS - FC (LOCAL)

- Administration shall develop multiple new attendance boundary options..
- These options shall be presented to the Board, along with information explaining how the options were developed..
- After receiving the attendance boundary options, the Board shall analyze and consider the options, including alternatives and other matters determined to be appropriate by the Board. Once the analysis has been completed, the Board shall adopt final attendance boundaries.
- During the Board's analysis and consideration, the Board shall receive input from the public through at least one community forum. The Board shall also gather feedback from the public through e-mail and other means determined to be appropriate by the Board.



BOUNDARY ADJUSTMENT PROCESS

OBJECTIVES

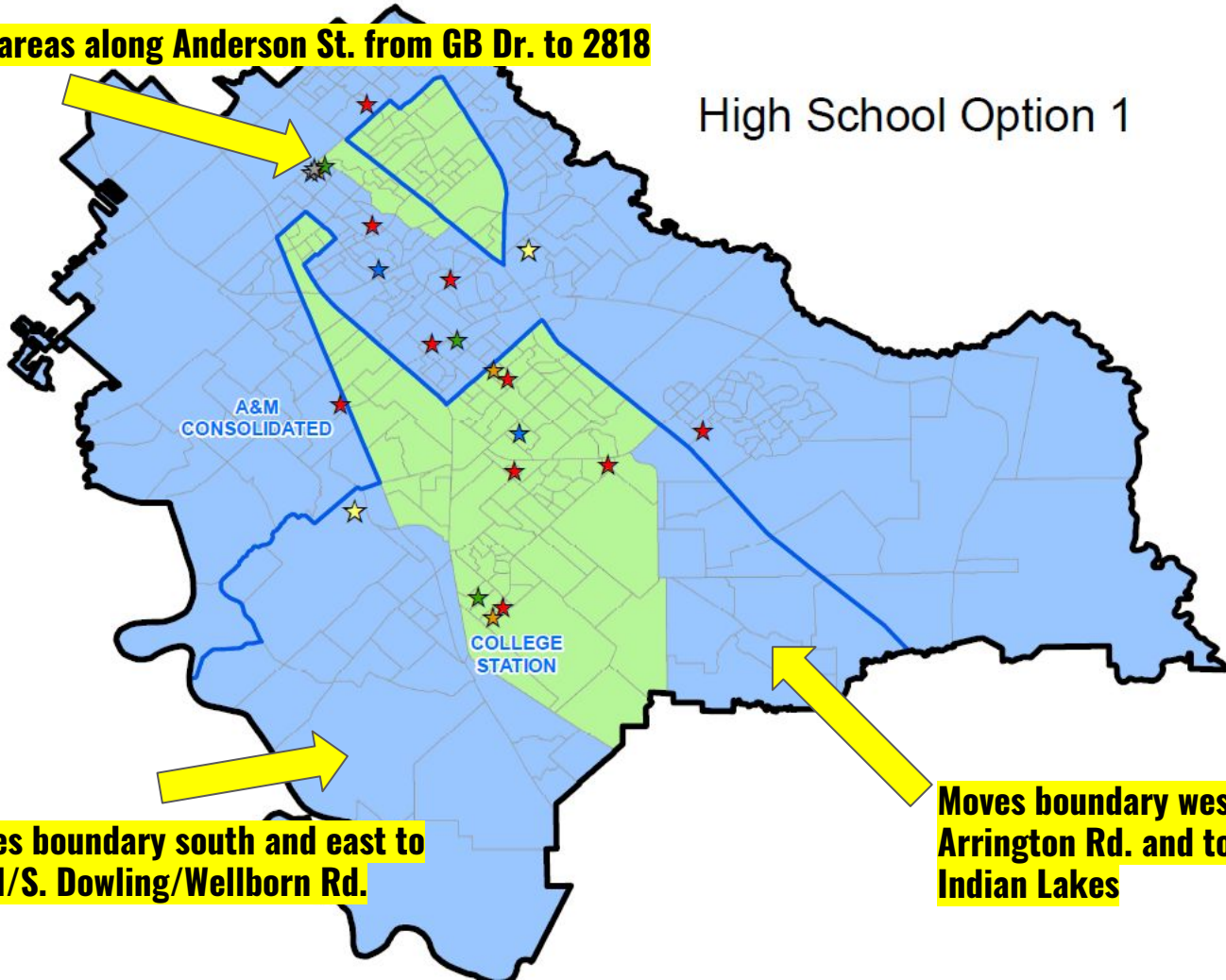
- Improve **COMPARABILITY** between high schools
- Improve **FACILITY UTILIZATION** to reduce overcrowding at CSHS and increase use of available classroom space at CONSOL

*O
P
T
I
O
N*

1

Moves areas along Anderson St. from GB Dr. to 2818

High School Option 1



Moves boundary south and east to I&GN/S. Dowling/Wellborn Rd.

Moves boundary west to Arrington Rd. and to include Indian Lakes

**O
P
T
I
O
N

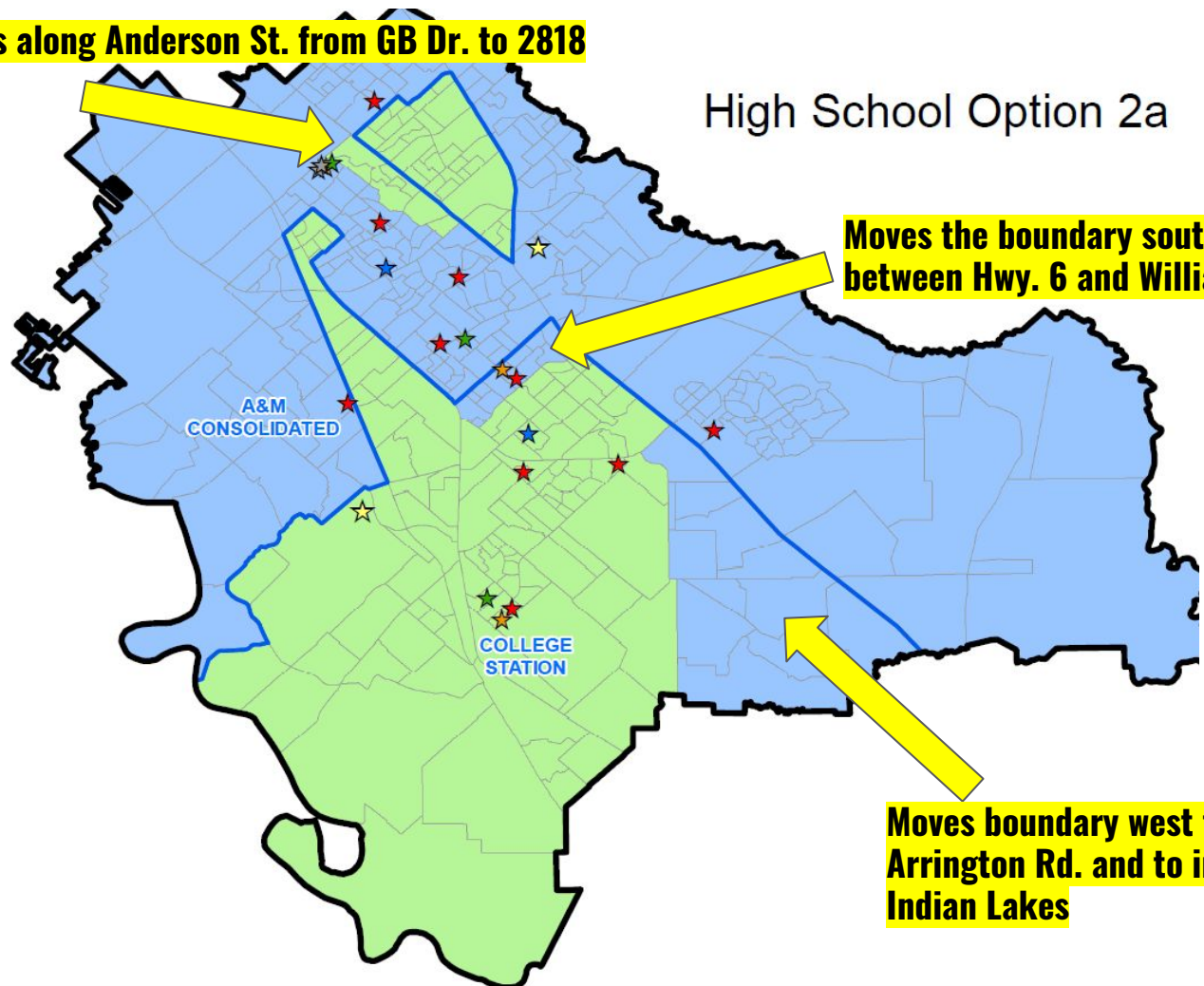
2a**

Moves areas along Anderson St. from GB Dr. to 2818

High School Option 2a

Moves the boundary south to Eagle Ave. between Hwy. 6 and William Fitch

Moves boundary west to Arrington Rd. and to include Indian Lakes

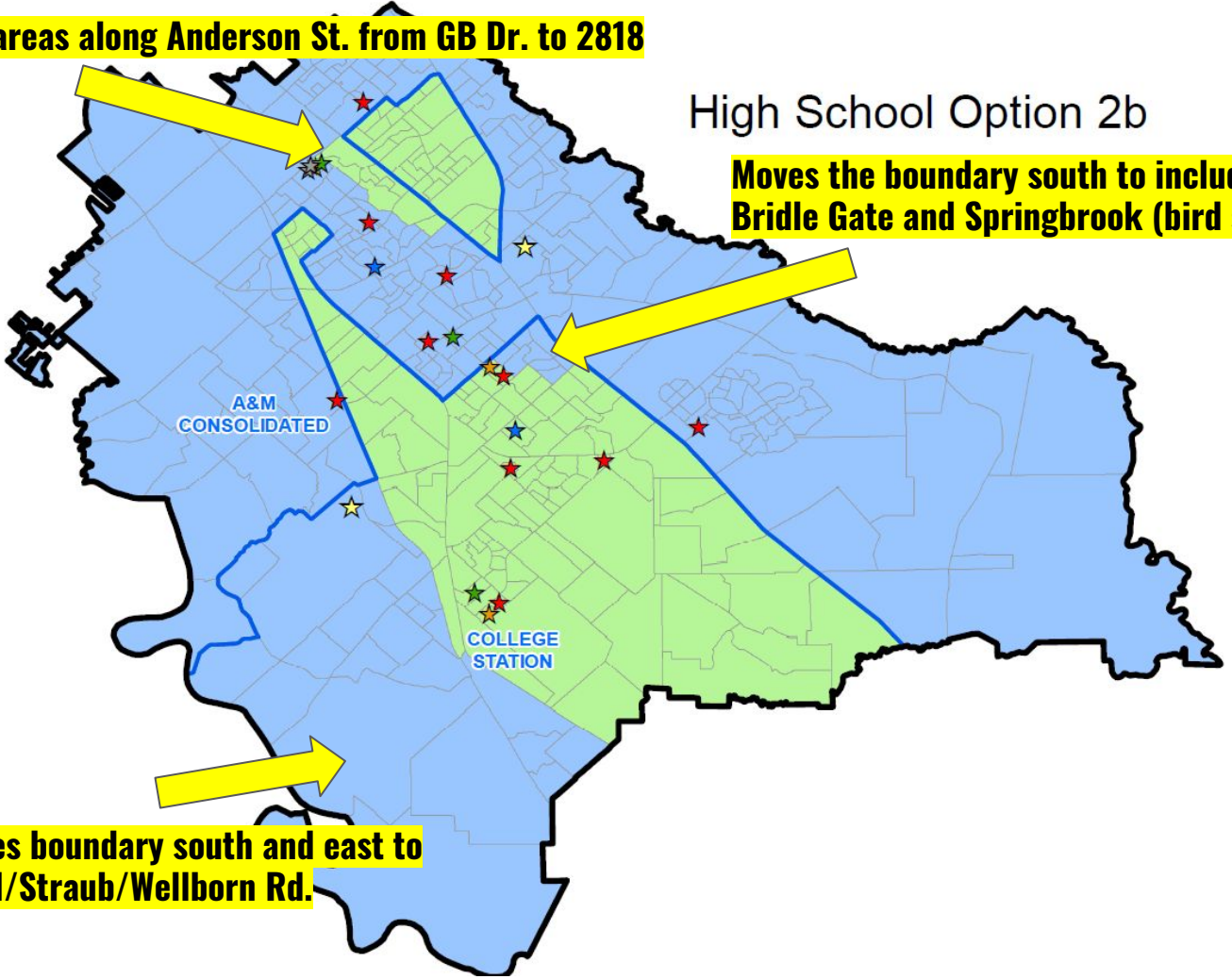


**OPTION
2b**

Moves areas along Anderson St. from GB Dr. to 2818

High School Option 2b

Moves the boundary south to include Dove Crossing, Bridle Gate and Springbrook (bird streets)

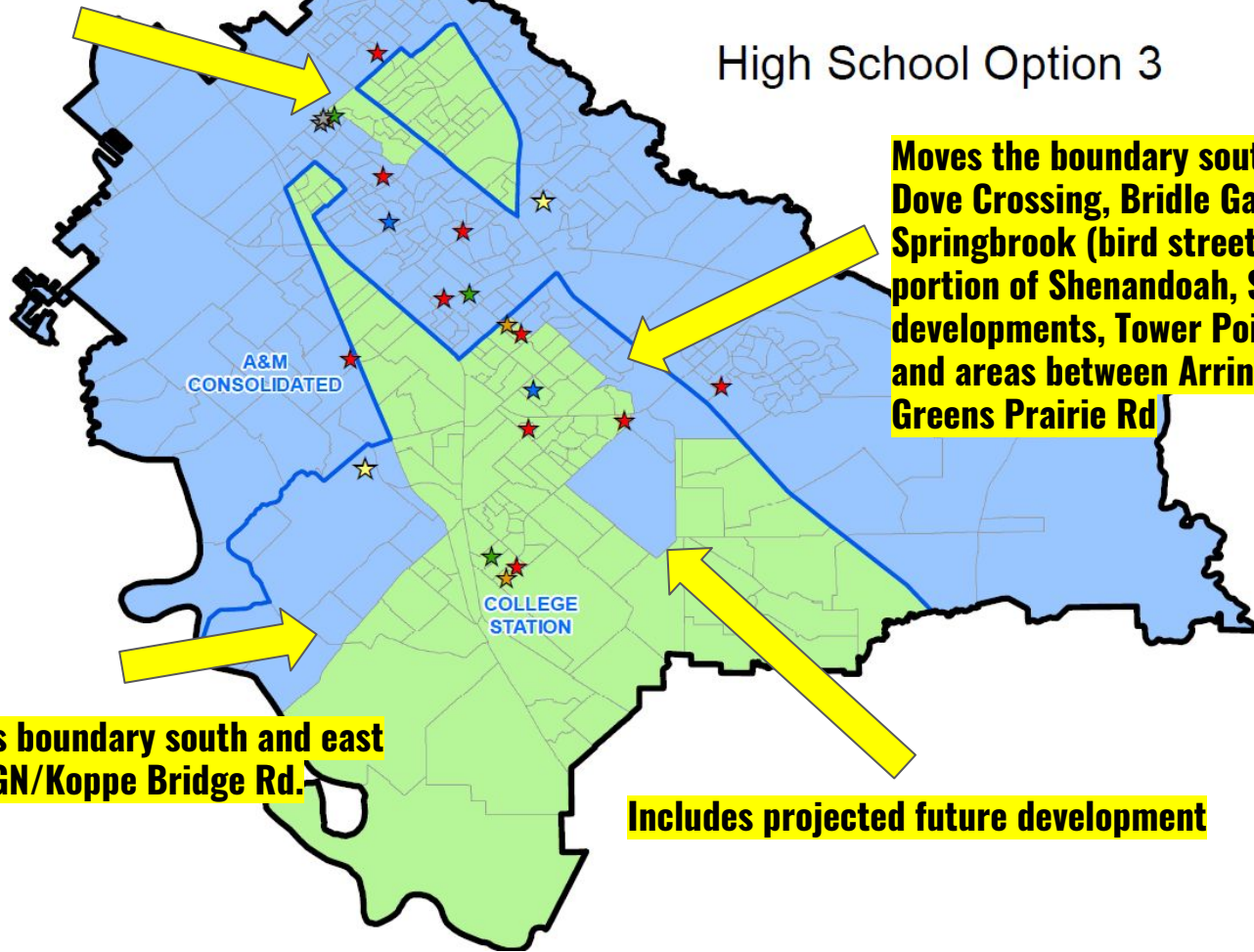


Moves boundary south and east to I&GN/Straub/Wellborn Rd.

OPTION 3

Moves areas along Anderson St. from GB Dr. to SW Parkway

High School Option 3



Moves the boundary south to include Dove Crossing, Bridle Gate and Springbrook (bird streets), the eastern portion of Shenandoah, Spring Creek developments, Tower Point, South Oaks and areas between Arrington Rd and Greens Prairie Rd)

Moves boundary south and east to I&GN/Koppe Bridge Rd.

Includes projected future development



ACCESSING THIS INFORMATION

- All information can be found by clicking the link “High School Boundary Adjustment 2018” at the top of the “News and Announcements” section of csisd.org.
- Each workshop and public forum will be video recorded and posted to the website by the end of the following day.



SCHEDULE

BOUNDARY ADJUSTMENT PUBLIC FORUM

- Monday, April 2 - 5:30 p.m.
- CSISD Boardroom

BOUNDARY ADJUSTMENT WORKSHOP

- Wednesday, April 4 - 3:00 p.m.
- CSISD Boardroom

BOUNDARY ADJUSTMENT WORKSHOP

- Monday, April 9 - 5:00 p.m.
- CSISD Boardroom

**FEEDBACK CAN BE SENT BY
EMAIL TO:**

feedback@csisd.org